

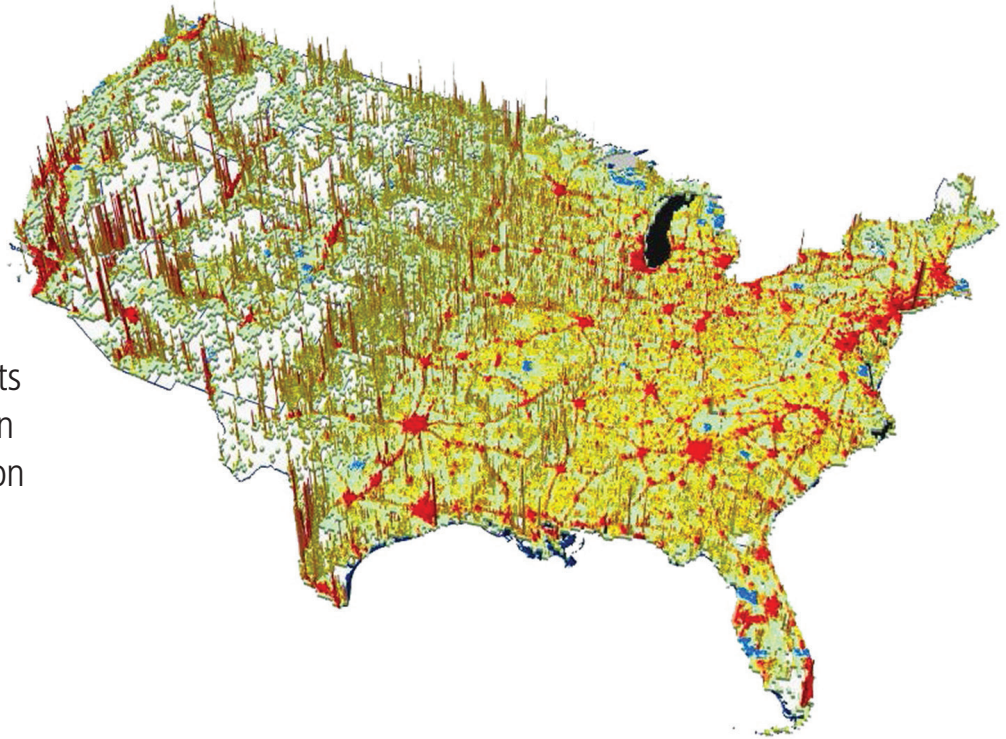
Now Available from East View:

LANDCAST 2030 and 2050

POPULATION PROJECTIONS FOR THE UNITED STATES


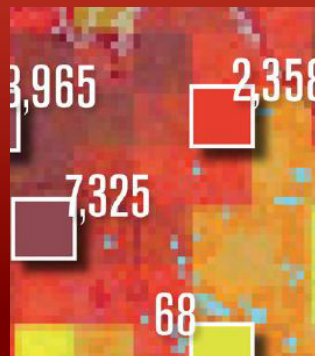
From the producers of LandScan, **LandCast** presents spatially explicit population projections for the contiguous United States for 2030 and 2050.

This locally adaptive model projects an ambient population distribution at an approximately 1km resolution for each target year based on a business as usual scenario.



POPULATION DATA FOR ANY APPLICATION

- Disaster Response
- Global Comparative Analysis
- Population Trends
- Market Research
- Risk Analysis
- Telecom Network Planning
- Emergency Management
- Sustainability Planning
- Assessing Human Impact
- Infrastructure Improvements
- Disease Modeling
- Academic Research



CONTACT LANDSCAN@EASTVIEW.COM FOR
MORE INFORMATION OR TO PLACE AN ORDER